

**ORDER OF THE BEXAR COUNTY COMMISSIONERS COURT
FOR THE CREATION OF EMERGENCY SERVICES DISTRICT # 9**

WHEREAS, at an election held on the 2nd day of November, 2021, in that part of Bexar County, State of Texas, described in Exhibit "A" attached hereto and made a part hereof, there was submitted to the qualified voters the question of whether that territory should be formed into an emergency services district under state law; and

WHEREAS, at the election 214 votes were cast in favor of formation of the district and 117 votes were cast against formation; and

WHEREAS, the formation of the emergency services district received the affirmative vote of the majority of the votes cast at the election as provided by law;


NOW, THEREFORE, the Commissioners Court of Bexar County, State of Texas, finds and orders that the tract described in Exhibit "A" to this order has been duly and legally formed into an emergency services district under the name of Bexar County Emergency Services District No. 9 ("ESD #9"), under Article III, Section 48-e, of the Texas Constitution, as proposed by S.J.R. No. 27, Acts of the 70th Legislature, Regular Session, 1987, and adopted by the voters at an election held November 3, 1987, and has the powers vested by law in the district, subject to the following conditions imposed in the agreement between Bexar County (the "County") and the City of San Antonio (the "City") entered pursuant to Health and Safety Code Section 775.014(h):

1. The City of San Antonio ("CITY") consents to the creation of ESD #9 with the following conditions:

- a. ESD #9 cannot incur debt in excess of \$20,000.00 without the consent of CITY. CITY will timely review and respond to a request for consent to incur debt.
- b. If CITY annexes a portion of ESD #9, any contractual obligations of ESD #9 to, or the payment of any debt incurred by, a third-party contractor will not be a debt for purposes of Texas Health and Safety Code Section 775.022 unless CITY approved the contract creating the obligation or debt. "Third-party" shall mean any person or entity other than ESD #9 or CITY.
- c. Any fire station constructed by ESD #9 will be located and constructed with the concurrence of the Chief of the San Antonio Fire Department ("SAFD").
- d. ESD #9 will ensure that its equipment is compatible with CITY's equipment.

- e. ESD #9 will enter into mutual aid agreements.
- 2. The above-imposed conditions shall be included on the ballot for the election to confirm the creation of ESD #9 and authorize the imposition of a tax.
- 3. A representative of CITY may sit with panels interviewing applicants for the ESD #9 Board of Directors upon request by CITY.


PASSED AND APPROVED THIS 7 DAY OF December, 2021.




NELSON W. WOLFF
County Judge



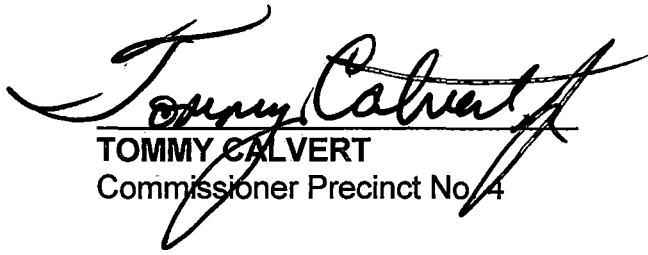
REBECA CLAY-FLORES
Commissioner Precinct No. 1



JUSTIN RODRIGUEZ
Commissioner Precinct No. 2



TRISH DEBERRY
Commissioner Precinct No. 3



TOMMY CALVERT
Commissioner Precinct No. 4

**EXHIBIT A: LEGAL DESCRIPTION OF BOUNDARIES FORMING
BEXAR COUNTY EMERGENCY SERVICES DISTRICT NO. 9**

The area to be included in said Emergency Services District is composed of an area in eastern Bexar County, Texas (not including the incorporated area of the City of San Antonio) that will generally include all of the city limits and extraterritorial jurisdiction (ETJ) of China Grove ("Area 1"), Texas and some of the extraterritorial jurisdiction (ETJ) of San Antonio, Texas ("Area 2"); the boundaries of the District areas more specifically described as:

AREA 1 - LEGAL DESCRIPTION OF THE BOUNDARIES FORMING BEXAR COUNTY EMERGENCY SERVICES DISTRICT No. 9:

BEGINNING at a point where Beck Road intersects New Sulphur Springs Road and bounded on the east by Emergency Services District No. 12 and on the south by the city limits of the City of San Antonio, Texas (located at approximately 98°19'12.494" West Longitude, 29°21'14.66211 North Latitude);

THENCE northerly on Beck Road along the boundary of Emergency Services District No. 12 to the intersection of U.S. Highway 87 E (located at approximately 98°18'43.446" West Longitude, 29°22'44.83" North Latitude);

THENCE westerly along the eastbound lanes of U.S. Highway 87 East to a point bounded on the north by Emergency Services District No. 12 (located at approximately 98°18'55.778" West Longitude, 29°22'48.47" North Latitude);

THENCE northerly along an imaginary line bounded on the east by Emergency Services District No. 12 to the intersection of Kirkner Road and Zigmont Road (located at approximately 98°18'46.325" West Longitude, 29°23'23.008" North Latitude);

THENCE northerly on Zigmont Road to the intersection of Real Road bounded on the east by Emergency Services District No. 12 and on the north by Emergency Services District No. 10 (located at approximately 98°18'25.488" West Longitude, 29°24'13.743" North Latitude);

THENCE westerly on Real Road and then along an imaginary line to South Foster Road, bounded on the north by Emergency Services District No. 10 (located at approximately 98°21'38.451" West Longitude, 29°24'52.403" North Latitude);

THENCE south on South Foster Road along the city limits of the City of San Antonio to the intersection of New Sulphur Springs;

THENCE southeasterly on New Sulphur Springs along the city limits of the City of San Antonio boundary to the POINT OF BEGINNING.

AREA 2 - LEGAL DESCRIPTION OF THE BOUNDARIES OF THE EXTRATERRITORIAL JURISDICTION OF THE CITY OF SAN ANTONIO TO BE INCLUDED IN THE EMERGENCY SERVICES DISTRICT NO. 9:

BEGINNING at a point where Real Road intersects Farm to Market 1516 South and bounded on the north by Emergency Services District No. 10 and on the west by the city limits of the City of China Grove, Texas (located at approximately 98°20'19.492" West Longitude, 29°24'35.191" North Latitude);

THENCE southerly on Farm to Market 1516 South until it merges into Triple Pines and bounded on the west by the city limits of the City of China Grove;

THENCE southerly on Triple Pines to the intersection of Triple Oaks Drive and bounded on the west and south by the city limits of the City of China Grove;

THENCE easterly on Triple Oaks Drive and continuing along an imaginary line to a point (located at approximately 98°19'12.703" West Longitude, 29°23'45.184" North Latitude)

THENCE southerly along an imaginary line to a point bounded on the west by the city limits of the City of China Grove (located at approximately 98°19'17.234" West Longitude, 29°23'29.633" North Latitude);

THENCE southerly on Kirkner Road to the intersection of U.S. Highway 87 East bounded on the west by the City of China Grove (located at approximately 98°19'26.386" West Longitude, 29°22'58.369" North Latitude);

THENCE southwesterly across U.S. Highway 87 East to a point (located at approximately 98°19'27.924" West Longitude, 29°22'56.363" North Latitude);

THENCE southerly along the boundary of the Extraterritorial Jurisdiction of the City of China Grove to a point (located at approximately 98°19'38.791" West Longitude, 29°22'18.462" North Latitude);

THENCE westerly along an imaginary line that is bounded by the city limits of the City of China Grove and parts of its Extraterritorial Jurisdiction to South Foster Road (located at approximately 98°21'38.711" West Longitude, 29°22'44.799" North Latitude);

THENCE southerly on South Foster Road along the city limits of the City of San Antonio to the intersection of New Sulphur Springs;

THENCE easterly on New Sulphur Springs along the city limits of the City of San Antonio to the intersection of Beck Road (located at approximately 98°19'12.494" West Longitude, 29°21'14.662" North Latitude);

THENCE northerly on Beck Road along the boundary of Emergency Services District No. 12 to the intersection of U.S. Highway 87 E (located at approximately 98°18'43.446" West Longitude, 29°22'44.83" North Latitude);

THENCE westerly along the eastbound lanes of U.S. Highway 87 East to a point bounded on the north by Emergency Services District No. 12 (located at approximately 98°18'55.778" West Longitude, 29°22'48.47" North Latitude);

THENCE northerly along an imaginary line bounded on the east by Emergency Services District No. 12 to the intersection of Kirkner Road and Zigmont Road (located at approximately 98°18'46.325" West Longitude, 29°23'23.008" North Latitude);

THENCE northerly on Zigmont Road to the intersection of Real Road bounded on the east by Emergency Services District No. 12 and on the north by Emergency Services District No. 10 (located at approximately 98°18'25.488" West Longitude, 29°24'13.743" North Latitude);

THENCE northwesterly on Real Road along the boundary of Emergency Services District No. 10 to the POINT OF BEGINNING.

